

THE FOREST ACT

The Forest (Cacoon Castle Forest Reserve) Order, 2016

In exercise of the powers conferred upon the Minister by section 5(a) of the Forest Act, and of every other power hereunto enabling, the following Order is hereby made:-

- Citation. 1. This Order may be cited as the Forest (Cacoon Castle Forest Reserve) Order, 2016.
- Schedule. 2. The areas specified in Part I of the Schedule which are delineated on maps A, B, and C set out in Part II thereof, is hereby declared to be a forest reserve and shall be known as Cacoon Castle Forest Reserve.

SCHEDULE

(Paragraph (2))

Part I. Description of area declared to be Cacoon Castle Forest Reserve

The forest reserve to be known as Cacoon Castle Forest Reserve is described as follows:

Block A

All that parcel of land part of Cacoon Castle Sub Division Plan and numbered as lot 190 of Cacoon Castle Sub Division Plan situated in the parish of Hanover and containing 191.4 acres or 77.49 hectares more or less and butting and bounding as follows –

- | | |
|------------------|--|
| <i>Northerly</i> | on lots 210, 215, 216, 217 and 219 of said plan; |
| <i>Easterly</i> | on lots 220 to 228, 230, 229, 309 and 319 of said plan; |
| <i>Southerly</i> | on lots 7,6,5,4 and 2 of Content 2 Land Settlement and lots 330, 329 and 332 of Cacoon Castle Sub Division Plan; |

Westerly on lots 198 to 209, except for lot 205 of said plan or however otherwise the same land may be butted, bounded, known or otherwise described.

Block B

All that parcel of land part of Cacoon Castle Sub Division Plan and shown as part of Cacoon Castle Sub Division Plan, situated in the parish of Hanover and containing 30.9 acres or 12.51 hectares more or less and butting and bounding as follows –

Northerly on lots 233, 236 and 237 of said plan;

Easterly on lot 238 and on reserved road as shown on said plan;

Southerly on lots 325 and 231 of said plan;

Westerly on lot 232 and on reserved road as shown on said plan or however otherwise the same land may be butted, bounded, known or otherwise described.

Block C

All that parcel of land part of Cacoon Castle Sub Division Plan and shown as part of Cacoon Castle Sub Division Plan, situated in the parish of Hanover and containing 84.9 acres or 34.72 hectares more or less and butting and bounding as follows –

Northerly on lot 242 and on reserved road as shown on said plan;

Easterly on lots 244 to 251 as shown on said plan;

Southerly on lots 54, 53, 11 and 8 as shown on Content 2 Land Settlement Plan (D.P. 416);

Westerly on lots 319, 309 and 322, on reserved road, on lots 321, 320, 328, 327 and 326, on reserved road, and on lots 241, 240 and 239 as shown on said plan or however otherwise the same land may be butted, bounded, known or otherwise described.

Block D

All that parcel of land part of Cacoon Castle Sub Division Plan and numbered as lot 274 of Cacoon Castle Sub Division Plan situated in the parish of Hanover and containing 8.8 acres or 3.56 hectares more or less and butting and bounding as follows –

<i>Northerly</i>	on reserved road;
<i>Easterly</i>	on lot 275, Gully and lot 273 as shown on said plan;
<i>Southerly</i>	on reserved road;
<i>Westerly</i>	on reserved road or however otherwise the same land may be butted, bounded, known or otherwise described.

Block E

All that parcel of land part of Cacoon Castle Sub Division Plan and shown as part of Cacoon Castle Sub Division Plan situated in the parish of Hanover and containing 136 acres or 55.06 hectares more or less and butting and bounding as follows –

<i>Northerly</i>	on part of New Milns in possession of John Hutchinson, part of Plantain Walk in possession of Lottie Baxter, parts of Friendship in possession of Daisy Spencer, Violet Montague, W. Rodgers and Charles Harvey;
<i>Easterly</i>	on parts of Friendship in possession of Jacob Mighty, Arnold Roach, Iris Wilson, Viola Sinclair, Ozette Clayton and Lena Gray;
<i>Southerly</i>	on lots 62 and 61 of Content 2 Land Settlement Plan (D.P. 416), and Lots 260 to 264 of said Cacoon Castle Sub Division Plan;
<i>Westerly</i>	on lots 265 to 272, gully, and lots 275 to 280 as shown on said plan or however otherwise the same land may be butted, bounded, known or otherwise described.

Block F

All that parcel of land part of Cacoan Castle Sub Division Plan and numbered as lot 281 of Cacoan Castle Sub Division Plan, situated in the parish of Hanover and containing 29 acres or 11.74 hectares more or less and butting and bounding as follows –

<i>Northerly</i>	on part of New Milns in possession of Roland Bowen and John Hutchinson;
<i>Easterly</i>	on lots 282 to 285 of said plan;
<i>Southerly</i>	on lots 286 to 289 of said plan;
<i>Westerly</i>	on lots 290 to 292 of said plan or however otherwise the same land may be butted, bounded, known or otherwise described.

Block G

All that parcel of land part of Cacoan Castle Sub Division Plan and numbered as lot 301 of Cacoan Castle Sub Division Plan, situated in the parish of Hanover and containing 12.5 acres or 5.06 hectares more or less and butting and bounding as follows –

<i>Northerly</i>	on lot 299 of said plan and on New Milns in possession of Simeon Mills Est.;
<i>Easterly</i>	on lots 293 of said plan;
<i>Southerly</i>	on lots 295 and 297 of said plan;
<i>Westerly</i>	on lots 297 and 298 of said plan or however otherwise the same land may be butted, bounded, known or otherwise described.

Block H

All that parcel of land part of Cacoan Castle Sub Division Plan and shown as part of Cacoan Castle Sub Division Plan situated in the parish of Hanover and

containing 20 acres or 8.10 hectares more or less and butting and bounding as follows –

<i>Northerly</i>	on lots 134 and 102 of said plan;
<i>Easterly</i>	on lots 102, 101, 89 to 84 of said plan and on reserved road;
<i>Southerly</i>	on reserved road;
<i>Westerly</i>	on lot 151 of said plan or however otherwise the same land may be butted, bounded, known or otherwise described.

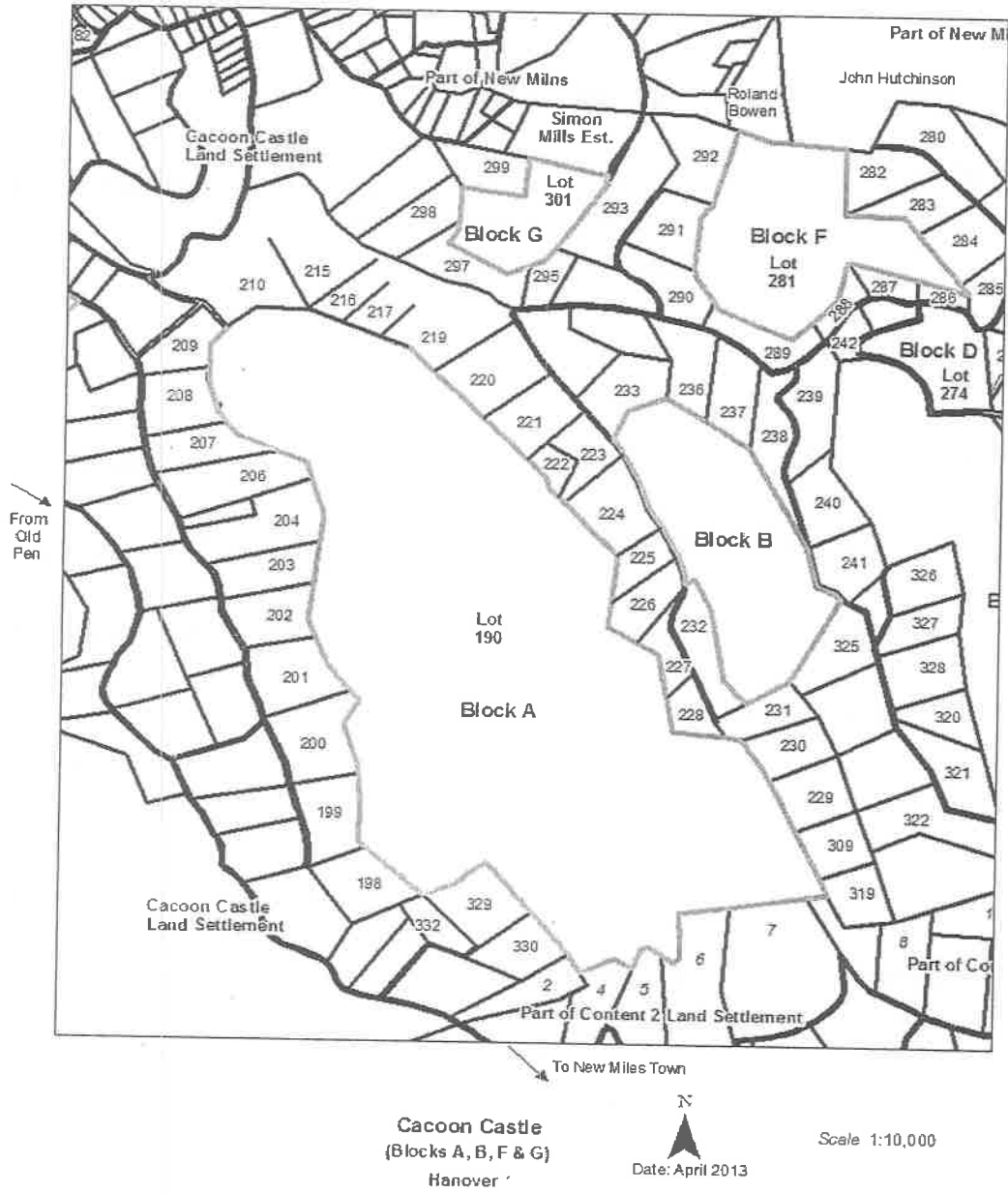
Block I

All that parcel of land part of Cacoon Castle Sub Division Plan and numbered as lot 147 of Cacoon Castle Sub Division Plan situated in the parish of Hanover and containing 16.2 acres or 6.56 hectares more or less and butting and bounding as follows –

<i>Northerly</i>	on part of Cacoon Castle known as Old Pen;
<i>Easterly</i>	on lots 146 to 139 of said plan, and on reserved road;
<i>Southerly</i>	on main road from Old Pen to Miles Town;
<i>Westerly</i>	on part of Cacoon Castle known as Old Pen in possession of C.C.C. Ltd. or however otherwise the same land may be butted, bounded, known or otherwise described.

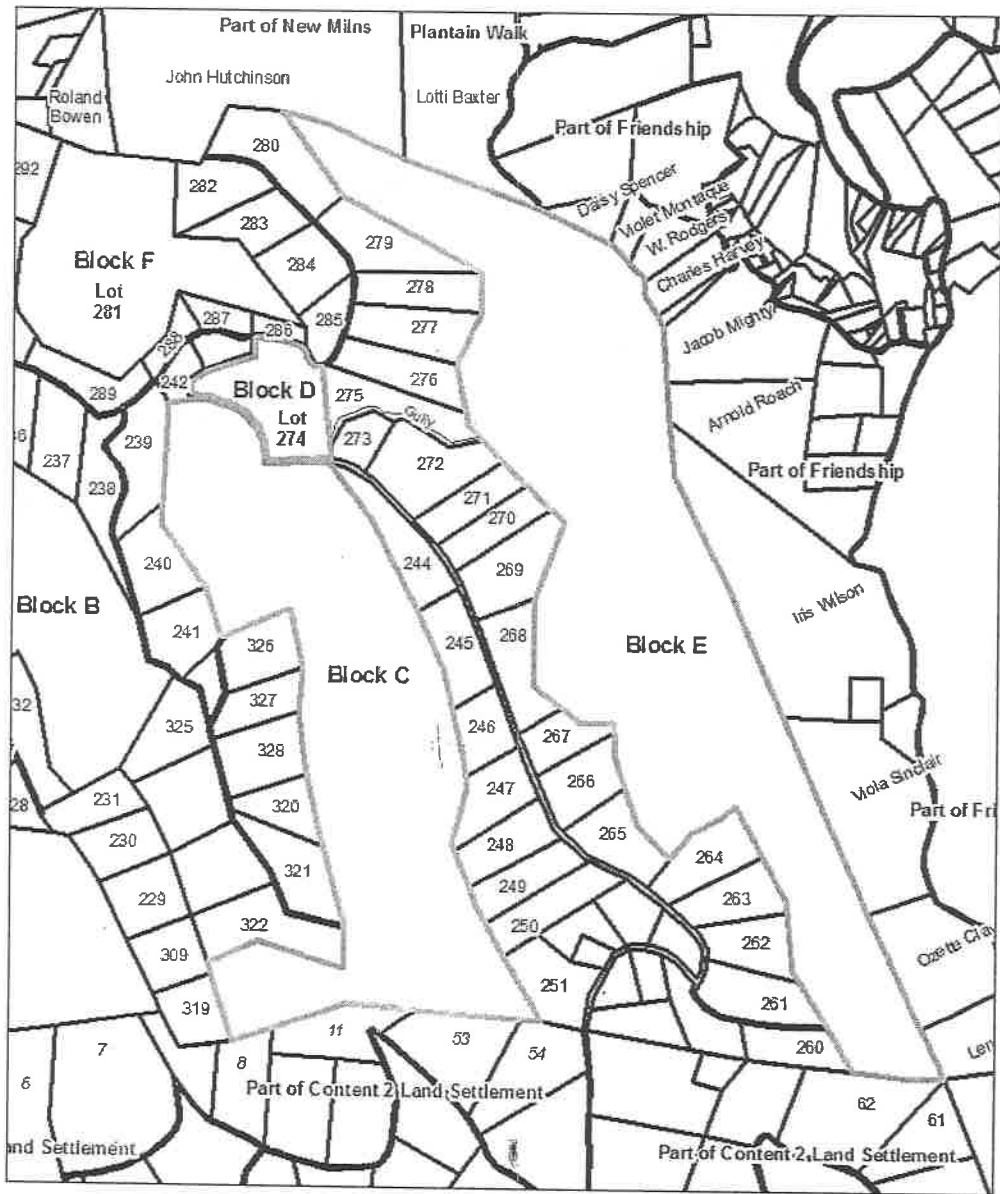
Part A. Delineation of *Cacoon Castle Forest Reserve (Blocks A, B, G and F)*

MAP A



**Part B (contd.) Delineation of *Cacoon Castle Forest Reserve*
(Blocks C, D and E)**

MAP B



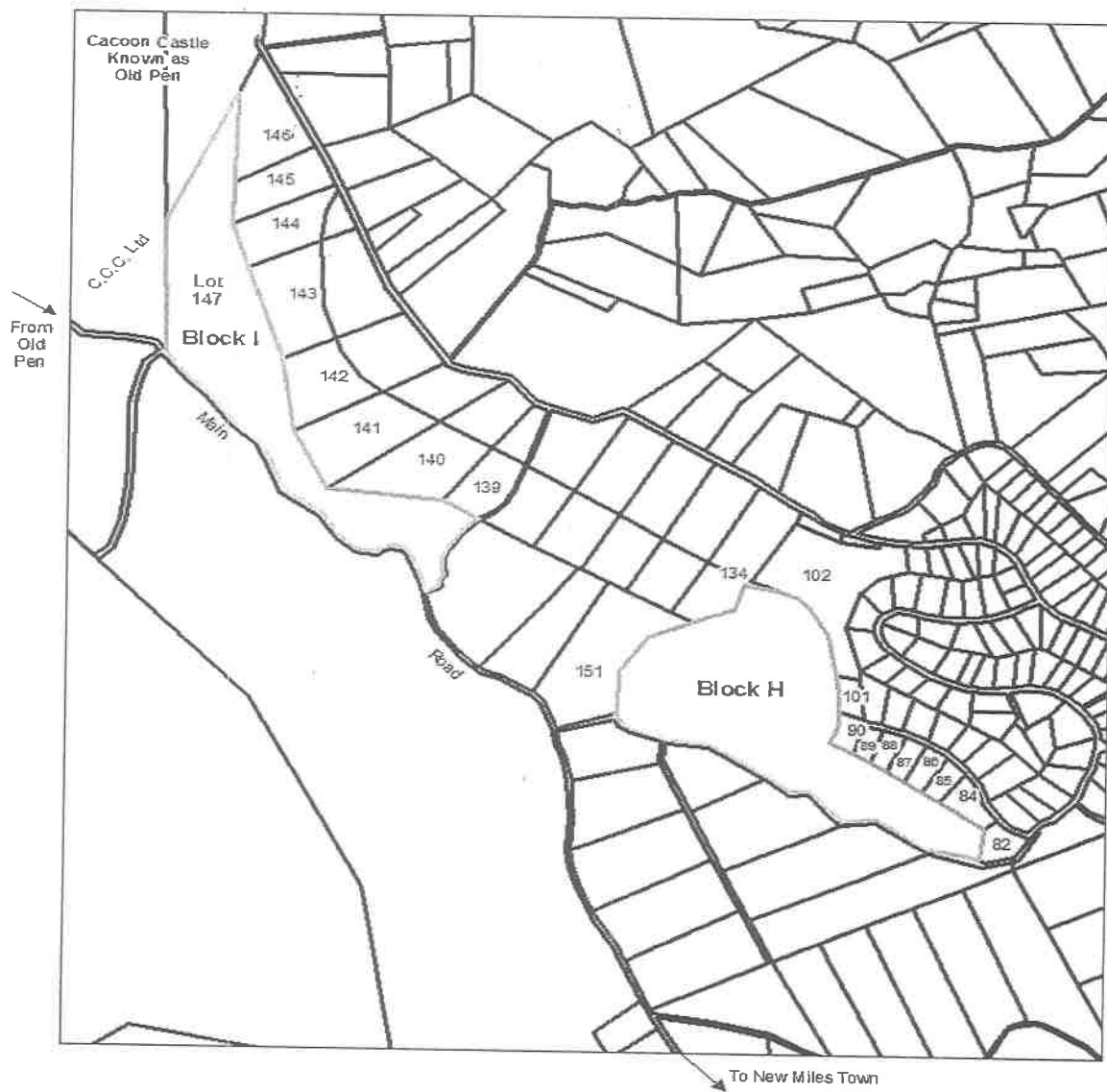
**Cacoon Castle
(Blocks C, D & E)
Hanover**

N
▲
Date: April 2013

Scale 1:10,000

Part C (contd.) Delineation of Cacoon Castle Forest Reserve, (Blocks H and I)

MAP C



Cacoon Castle
(Blocks H & I)
Hanover

N
Date: April 2013

Scale 1:7,000

Dated the *5th* day of *April*, 2016.

Minister of Economic Growth and Job Creation